



Moyvannan Electricity Substation

Environmental Impact Assessment Report

Annex 6.2: Ground Investigation Report

Energia Renewables ROI Limited

Galetech Energy Services

Clondargan, Stradone, Co. Cavan Ireland

Telephone +353 (0)49 555 5050

www.galetechenergyservices.com





GROUND INVESTIGATIONS IRELAND
Geotechnical & Environmental

Catherinestown House,
Hazelhatch Road,
Newcastle,
Co. Dublin,
D22 YD52

Tel: 01 601 5175 / 5176
Email: info@gii.ie
Web: www.gii.ie

Ground Investigations Ireland

Seven Hills Wind Farm

Energia

Ground Investigation Report

October 2023





GROUND INVESTIGATIONS IRELAND
Geotechnical & Environmental

Catherinestown House,
Hazelhatch Road,
Newcastle,
Co. Dublin.
D22 YD52

Tel: 01 601 5175 / 5176
Email: info@gii.ie
Web: www.gii.ie

DOCUMENT CONTROL SHEET

Project Title	Seven Hills Wind Farm
Engineer	MWP
Client	Energia
Project No	12953-06-23
Document Title	Ground Investigation Report

Rev.	Status	Author(s)	Reviewed By	Approved By	Office of Origin	Issue Date
A	Draft	B Sexton	J Cashen	B Sexton	Dublin	20 October 2023

Ground Investigations Ireland Ltd. present the results of the fieldworks and laboratory testing in accordance with the specification and related documents provided by or on behalf of the client. The possibility of variation in the ground and/or groundwater conditions between or below exploratory locations or due to the investigation techniques employed must be taken into account when this report and the appendices inform designs or decisions where such variation may be considered relevant. Ground and/or groundwater conditions may vary due to seasonal, man-made or other activities not apparent during the fieldworks and no responsibility can be taken for such variation. The data presented and the recommendations included in this report and associated appendices are intended for the use of the client and the client's geotechnical representative only and any duty of care to others is excluded unless approved in writing.



GROUND INVESTIGATIONS IRELAND

Geotechnical & Environmental

Catherinestown House,
Hazelhatch Road,
Newcastle,
Co. Dublin.
D22 YD52

Tel: 01 601 5175 / 5176

Email: info@gii.ie

Web: www.gii.ie

CONTENTS

1.0	Preamble.....	1
2.0	Overview.....	1
2.1.	Background.....	1
2.2.	Purpose and Scope	1
3.0	Subsurface Exploration	1
3.1.	General	1
3.2.	Trial Pits.....	2
3.3.	Soakaway Testing	2
3.4.	Cable Percussion Boreholes.....	2
3.5.	Rotary Boreholes.....	3
3.6.	Surveying	3
3.7.	Groundwater/Gas Monitoring Installations.....	3
3.8.	Laboratory Testing	3
4.0	Ground Conditions.....	4
4.1.	General	4
4.2.	Groundwater	5
4.3.	Laboratory Testing	5
4.3.1.	Geotechnical Laboratory Testing	5
4.3.2.	Chemical Laboratory Testing	5
4.3.3.	Environmental Laboratory Testing	5
4.3.4.	Rock Laboratory Testing	6

APPENDICES

Appendix 1	Site Location Plan
Appendix 2	Trial Pit Records
Appendix 3	Soakaway Test Record
Appendix 4	Cable Percussion Borehole Records
Appendix 5	Rotary Borehole Records
Appendix 6	Laboratory Testing
Appendix 7	Groundwater Monitoring



www.gii.ie

1.0 Preamble

On the instructions of Malachy Walshe and Partners Consulting Engineers, a site investigation was carried out by Ground Investigations Ireland Ltd., between August and October 2023 at the site of the wind farm substation and grid connection. The site is located within the townland of Moyvannan, County Roscommon, approximately 2.5km west of Lough Ree and approximately 2.8km southeast of Funshinagh Lough, County Roscommon.

2.0 Overview

2.1. Background

It is proposed to construct a new substation and grid connection with associated services, access roads and car parking at the proposed site. At the time of the site investigation the site was greenfield and in agricultural use.

2.2. Purpose and Scope

The purpose of the site investigation was to investigate subsurface conditions utilising a variety of investigative methods in accordance with the project specification. The scope of the work undertaken for this project included the following:

- Visit project site to observe existing conditions
- Carry out 5 No. Trial Pits to a maximum depth of 4.10m BGL
- Carry out 1 No. Soakaway to determine a soil infiltration value to BRE digest 365
- Carry out 5 No. Cable Percussion boreholes to a maximum depth of 3.30m BGL
- Carry out 6 No. Rotary Core Boreholes to a maximum depth of 24.80m BGL
- Installation of 1 No. Groundwater monitoring well
- Geotechnical & Environmental Laboratory testing
- Report with recommendations

3.0 Subsurface Exploration

3.1. General

During the ground investigation a programme of intrusive investigation specified by the Consulting Engineer was undertaken to determine the sub surface conditions at the proposed site. Regular sampling and in-situ testing was undertaken in the exploratory holes to facilitate the geotechnical descriptions and to enable laboratory testing to be carried out on the soil samples recovered during excavation and drilling.

The procedures used in this site investigation are in accordance with Eurocode 7 Part 2: Ground Investigation and testing (ISEN 1997 – 2:2007) and B.S. 5930:2015.

3.2. Trial Pits

The trial pits were excavated using a 6T tracked excavator at the locations shown in the exploratory hole location plan in Figure 1 in Appendix 1. The locations were checked using a CAT scan to minimise the potential for encountering services during the excavation. The trial pits were sampled, logged and photographed by a Geotechnical Engineer/Engineering Geologist prior to backfilling with arisings. Notes were made of any services, inclusions, pit stability, groundwater encountered and the characteristics of the strata encountered and are presented on the trial pit logs which are provided in Appendix 2 of this Report.

3.3. Soakaway Testing

The soakaway testing was carried out in the selected trial pit (TP-01) at the location shown in in Figure 1. The pit was carefully excavated and filled with water to assess the infiltration characteristics of the proposed site. The pit was allowed to drain and the drop in water level was recorded over time as required by BRE Digest 365. The pit was logged prior to completing the soakaway test and was backfilled with arisings upon completion. The soakaway test results are provided in Appendix 3 of this Report.

3.4. Cable Percussion Boreholes

The Cable Percussion Boreholes were drilled, at the locations shown in Figure 1, using a Dando 2000 drilling rig with regular in-situ testing and sampling undertaken to facilitate the production of geotechnical logs and laboratory testing.

The standard method of boring in soil for site investigation is known as the Cable Percussion method. It consists of using a Shell in non cohesive soils and a clay cutter in cohesive soils, both operated on a wire cable. Very hard soils, boulders and other hard obstructions are broken up by chiselling and the fragments removed with the Shell. Where ground conditions made it necessary, the borehole was lined with 200mm diameter steel casing. While the use of the Cable Percussion method of boring gives the maximum data on soil conditions, some mixing of laminated soil is inevitable. For this reason, thin lenses of granular material may not be noticed. Disturbed samples were taken from the boring tools at suitable depths, so that there is a representative sample at the top of each change in stratum and thereafter at regular intervals down the borehole until the next stratum was encountered. The disturbed samples were then sealed and sent to the laboratory where they were visually examined to confirm the description of the relevant strata. Standard Penetration Tests were carried out in the boreholes. The results of these tests, together with the depths at which the tests were taken are shown on the accompanying borehole records. The test consists of a thick wall sampler tube, 50mm external diameter, being driven into the soil by a monkey weighing 63.5kg and with a free drop of 760mm. For gravels and glacial till the driving shoe was replaced by a solid 60° cone. The Standard Penetration Test number referred to as the 'N' value is the number of blows required to drive the tube 300mm, after an initial penetration of 150mm. The number gives a guide to the consistency of the soil and can also be used to estimate the relative strength/density at the depth of the test and also to estimate the bearing capacity and compressibility of the soil. The cable percussion borehole logs are provided in Appendix 4 of this Report.

3.5. Rotary Boreholes

The rotary coring was carried out by a track mounted T44 Beretta rig at the locations shown in Figure 1. The rotary boreholes were completed from the ground surface or alternatively, where noted on the individual borehole log, from the base of the cable percussion borehole where a temporary liner was installed to facilitate follow-on rotary coring.

The T44 Beretta is equipped with rubber tracks which allow for short travel on pavement surfaces avoiding any damage to the surface. The T44 Beretta utilises a triple tube core barrel system operated using a wireline drilling process. The outer barrel is rotated by the drill rods and at its lower end, carries the coring bit. The inner barrel is mounted on a swivel so that it does not rotate during the process. The third barrel or liner is placed within the second one to retain the core intact and to preserve as much as possible the fabric of the drilling stratum. The core is cut by the coring bit and passes to the inner liner. The core is brought up to the surface within the inner barrel on a small diameter wire rope or line attached to the “overshoot” recovery tool which is then placed into a core box in order of recovery. A drilling fluid, typically air mist or water flush is passed from the surface through hollow drill rods to the drill bit and is used to cool the drill bit. Temporary casing is used in some situations to support unstable ground or to seal off fissures or voids. It should be noted that the rotary coring can only achieve limited recovery in overburden, particularly granular or weakly cemented strata due to the flushing medium washing away the cohesive fraction during coring. The recovery achieved, where required is noted on the borehole logs and core photographs are provided to allow assessment of the core recovered. The rotary borehole logs are provided in Appendix 5 of this Report.

3.6. Surveying

The exploratory hole locations have been recorded using a KQ GEO Technologies KQ-M8 System which records the coordinates and elevation of the locations to ITM as required by the project specification. The coordinates and elevations are provided on the exploratory hole logs in the appendices of this Report.

3.7. Groundwater/Gas Monitoring Installations

A groundwater monitoring installation was installed upon the completion of the borehole RC-02 to enable sampling and the determination of the equilibrium groundwater level. The typical groundwater monitoring installation consists of a 50mm uPVC/HDPE slotted pipe with a pea gravel response zone and bentonite seal installed to the Engineers specification. Where required the standpipe is sealed with a gas tap and finished with a durable steel cover fixed in place with a concrete surround. The installation details are provided on the exploratory hole logs in the appendices of this Report.

3.8. Laboratory Testing

Samples were selected from the exploratory holes for a range of geotechnical and environmental testing to assist in the classification of soils and to provide information for the proposed design.

Environmental & Chemical testing as required by the specification, including the Rilta Suite, organic matter content, water soluble sulphate, water soluble chloride, pH, acid soluble sulphate and total sulphur testing was carried out by Element Materials Technology Laboratory in the United Kingdom. The Rilta suite testing includes both Solid Waste and Leachate Waste Acceptance Criteria.

Geotechnical testing consisting of moisture content, Atterberg limits, particle size distribution (PSD), hydrometer, particle density, California Bearing Ratio (CBR), Moisture Condition Value (MCV) and five point compaction tests were carried out in NMTL's Geotechnical Laboratory in County Carlow.

Rock strength testing including Point Load (Is_{50}) and Unconfined Compressive Strength (UCS) testing was carried out in CMTL in Portlaoise, County Laois.

The results of the laboratory testing are included in Appendix 6 of this Report.

4.0 Ground Conditions

4.1. General

The ground conditions encountered during the investigation are summarised below with reference to insitu and laboratory test results. The full details of the strata encountered during the ground investigation are provided in the exploratory hole logs included in the appendices of this report.

The sequence of strata encountered were relatively consistent across the site and generally comprised;

- Topsoil
- Cohesive Deposits
- Granular Deposits
- Weathered Bedrock
- Bedrock

TOPSOIL: Topsoil was encountered in all the exploratory holes and was present to a maximum depth of 0.30m BGL.

COHESIVE DEPOSITS: Cohesive deposits were encountered beneath the Topsoil and were described typically as *reddish brown slightly sandy gravelly CLAY with low cobble content*. This deposit was present to depths ranging from 0.40m to 0.80m BGL. A second cohesive deposit was encountered in TP-02 only and was described as *light brown slightly sandy gravelly CLAY with medium cobble and boulder content*. This deposit was present to a depth of 2.00m BGL. The secondary sand and gravel constituents varied across the site and with depth, with granular lenses occasionally present in the glacial till matrix. These deposits had low (<5%), medium (5%-20%) or high (>20%-50%) cobble and boulder content, where noted on the exploratory hole logs.

GRANULAR DEPOSITS: Granular deposits were encountered at the base of the cohesive deposits and were typically described as *brown clayey gravelly fine to coarse SAND with medium to high cobble and boulder content*. The secondary gravel and silt/clay constituents varied across the site and with depth while low (<5%), medium (5%-20%) or high (>20%-50%) cobble and boulder content was present where noted on the exploratory hole logs.

It should be noted that many of the trial pits where granular deposits or groundwater were encountered, experienced instability. This was described either as side wall spalling or as side wall collapse in the remarks section at the base of the trial pit logs.

BEDROCK: The rotary core boreholes recovered strong to very strong massive light grey fine grained fossiliferous LIMESTONE interstratified with Moderately weak to medium strong massive light brownish grey crystalline medium grained DOLOMITIC LIMESTONE with vugs. Cavities which were infilled with clay or sand were noted in the borehole logs.

The depth to rock varies from 4.05m BGL in BH+RC-04 to a maximum of 12.20m BGL in BH+RC-01. The total core recovery is good, typically 100% with some of the runs dropping to 80 or 90% where cavities are noted.

4.2. Groundwater

Groundwater strikes are noted on the exploratory hole logs where they occurred and where possible drilling was suspended for twenty minutes to allow the subsequent rise in groundwater to be recorded. It should be noted that these exploratory holes did not remain open for sufficiently long periods of time to establish the hydrogeological regime and groundwater levels would be expected to vary with the tide, time of year, rainfall, nearby construction and other factors. For this reason, a standpipe was installed in RC-02 to allow the equilibrium groundwater level to be determined.

Groundwater levels were also recorded in an existing on site domestic and agricultural supply well and a Turlough located to the south of the proposed site.

The groundwater monitoring is included in Appendix 7 of this Report.

4.3. Laboratory Testing

4.3.1. Geotechnical Laboratory Testing

The laboratory results were outstanding at the time of writing this report.

4.3.2. Chemical Laboratory Testing

The laboratory results were outstanding at the time of writing this report.

4.3.3. Environmental Laboratory Testing

A number of samples were analysed for a suite of parameters which allows for the assessment of the sampled material in terms of total pollutant content for classification of materials as *hazardous* or *non-*

hazardous. The suite also allows for the assessment of the sampled material in terms of suitability for placement at licenced landfills (inert, stable non-reactive, hazardous etc.). The parameter list for the suite includes analysis of the solid samples for arsenic, barium, cadmium, chromium, copper, cyanide, lead, nickel, mercury, zinc, speciated aliphatic and aromatic petroleum hydrocarbons, pH, sulphate, sulphide, moisture content, soil organic matter and an asbestos screen.

The suite also includes those parameters specified in the EU Council Decision establishing criteria for the acceptance of waste at Landfills (Council Decision 2003/33/EC), which for the solid samples are total organic carbon (TOC), speciated aliphatic and aromatic petroleum hydrocarbons, BTEX, phenol, polychlorinated biphenyls (PCB) and PAH.

As part of the suite a leachate is generated from the solid sample which is analysed for antimony, arsenic, barium, cadmium, chromium, copper, lead, mercury, molybdenum, nickel, selenium, zinc, chloride, fluoride, soluble sulphate, sulphide, phenols, dissolved organic carbon (DOC) and total dissolved solids (TDS).

While the laboratory report provides a comparison with the waste acceptance criteria limits it does not provide a waste classification of the material sampled nor does it comment on any potentially hazardous properties of the materials tested. The possibility for contamination, not revealed by the testing undertaken should be borne in mind particularly where Made Ground deposits are present or the previous site use or location indicate a risk of environmental variation. A waste classification report is recommended to be carried out to provide an interpretation of the laboratory data should any material be required to be disposed of off site.

The laboratory results were outstanding at the time of writing this report.

4.3.4. Rock Laboratory Testing

The laboratory results were outstanding at the time of writing this report.

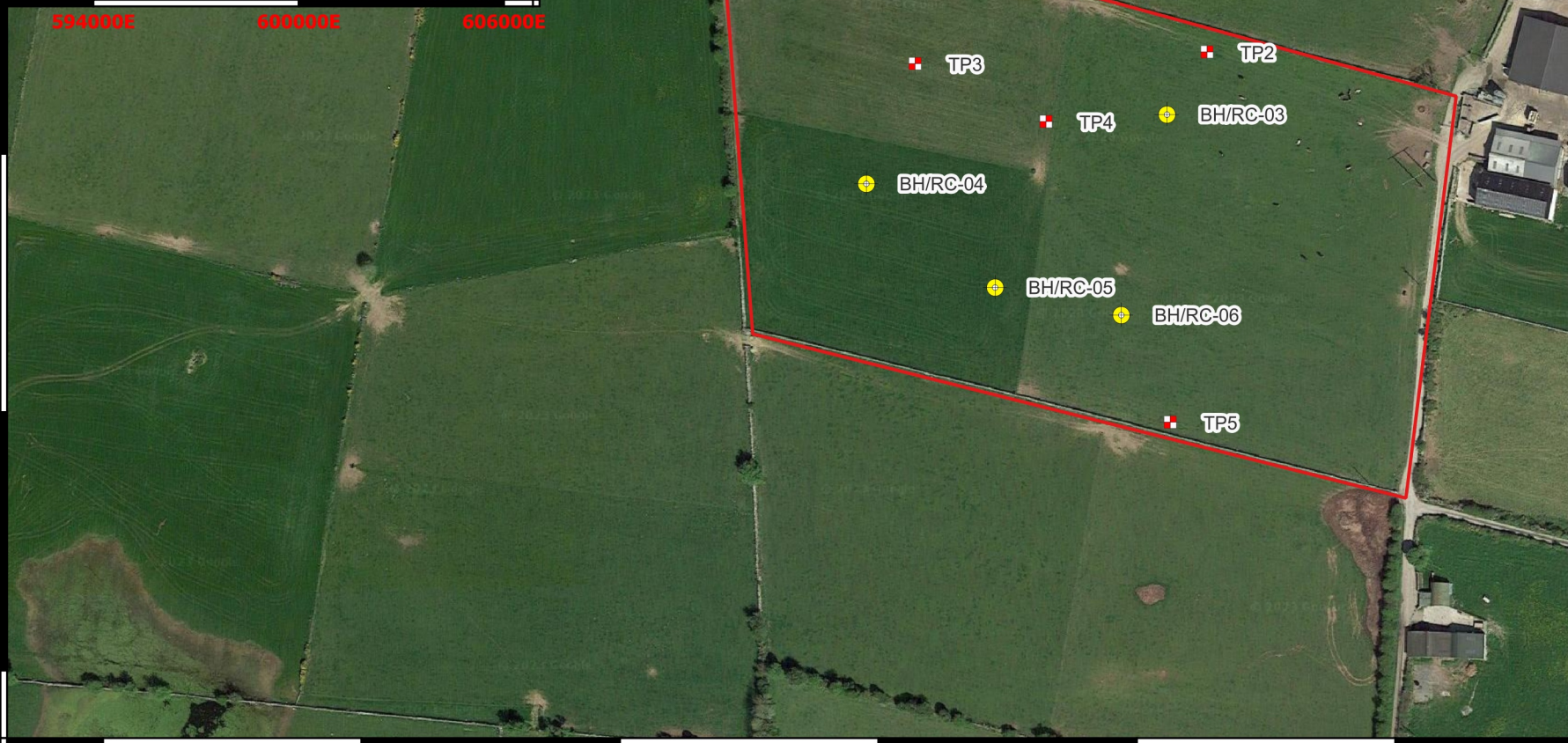
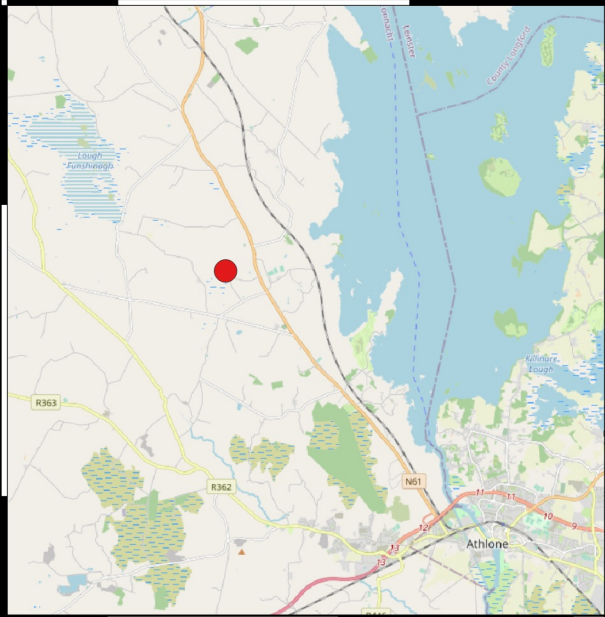
The results from the completed laboratory testing are included in Appendix 6 of this report.




APPENDIX 1 - Figures



748600N
748500N
748400N
748300N
748200N

596700E 596800E 596900E 597000E 597100E 597200E



 Site location	
 Indicative Site Boundary	
 Trial Pit/Soakaway Location	
 Borehole	
Client: 	
Project Code: 12953-06-23	
Project Title: Seven Hills Wind Farm	
Drawing Title: Figure 1 Site Location and Layout	
 GROUND INVESTIGATIONS IRELAND Geotechnical & Environmental Ground Investigations Ireland Ltd. Catherinstown House, Hazelhatch Road, Newcastle, Co. Dublin www.gii.ie 01-6015175/5176	
0 20 40 60 80 100 m	
Drawn By: BS	Date: 19-10-2023

596700E 596800E 596900E 597000E 597100E 597200E

APPENDIX 2 – Trial Pit Records





Ground Investigations Ireland Ltd

www.gii.ie

Site
Seven Hills Windfarm

Trial Pit Number
TP-01

Machine : 6T Tracked Excavator
Method : Trial Pit

Dimensions
4.0m x 0.50m x 4.10m (L x W x D)

Ground Level (mOD)
76.27

Client
Malachy Walsh

Job Number
12953-06-23

Location
597017.1 E 748535.2 N

Dates
14/08/2023

Engineer

Sheet
1/2

Depth (m)	Sample / Tests	Water Depth (m)	Field Records	Level (mOD)	Depth (m) (Thickness)	Description	Legend	Water
0.50	B			76.07	(0.20)	TOPSOIL		
				75.87	0.20 (0.20)	Soft reddish brown sandy gravelly CLAY		
					0.40	Light brown slightly clayey gravelly fine to coarse SAND with medium cobble and boulder content		
1.50	B				(1.60)			
				74.27	2.00	Light brown slightly clayey gravelly fine to coarse SAND with high cobble and boulder content		
2.50	B				(2.10)			
3.50	B							
4.00	B							

Plan

.
.
.
.
.
.

Remarks

No groundwater encountered
Trial pit stable
No shear vane - too granular
Refusal at 4.10m BGL
Trial pit backfilled upon completion

Scale (approx)



1:25

Logged By

AB

Figure No.

12953-06-23.TP-01


 <div> Ground Investigations Ireland Ltd www.gii.ie </div>					Site Seven Hills Windfarm		Trial Pit Number TP-01		
Machine : 6T Tracked Excavator Method : Trial Pit		Dimensions 4.0m x 0.50m x 4.10m (L x W x D)		Ground Level (mOD) 76.27		Client Malachy Walsh		Job Number 12953-06-23	
		Location 597017.1 E 748535.2 N		Dates 14/08/2023		Engineer		Sheet 2/2	
Depth (m)	Sample / Tests	Water Depth (m)	Field Records	Level (mOD)	Depth (m) (Thickness)	Description		Legend	Water
				72.17	4.10	<div>OBSTRUCTION due to large cobbles and boulders</div> <div>Complete at 4.10m</div>			
Plan <div> <div></div> <div></div> <div></div> <div></div> <div></div> <div></div> <div></div> <div></div> <div></div> <div></div> </div>					Remarks <div></div>				
					Scale (approx) 1:25		Logged By AB		Figure No. 12953-06-23.TP-01



**Trial Pit
Number**
TP-02

Job Number	12953-06-23
-------------------	-------------

Sheet
1/1

<div>Plan</div> 	Remarks		
	No groundwater encountered Trial pit stable Shear vane at 0.50m BGL Refusal at 2.60m BGL Trial pit backfilled upon completion		
	Scale (approx)	Logged By	Figure No.
	1:25	AB	12953-06-23.TP-0



Ground Investigations Ireland Ltd

www.gii.ie

Site
Seven Hills Windfarm

Trial Pit Number
TP-03

Machine : 6T Tracked Excavator Method : Trial Pit	Dimensions 3.80m x 0.50m x 3.70m (L x W x D)	Ground Level (mOD) 71.94	Client Malachy Walsh	Job Number 12953-06-23
	Location 597014.1 E 748434.5 N	Dates 14/08/2023	Engineer	Sheet 1/1

Depth (m)	Sample / Tests	Water Depth (m)	Field Records	Level (mOD)	Depth (m) (Thickness)	Description	Legend	Water
0.50 0.50	L 18.67kPa B		32,40,40/Av. 37.33	71.74	(0.20) 0.20	TOPSOIL Soft to firm reddish brown sandy gravelly CLAY		
1.50	B			71.24	(0.50) 0.70	Light brown slightly clayey gravelly fine to coarse SAND with medium cobble and boulder content		
2.50	B			69.44	(1.80) 2.50	Light brown slightly clayey gravelly fine to coarse SAND with high cobble and boulder content		
3.50	B			68.24	(1.20) 3.70	OBSTRUCTION due to large cobbles and boulders Complete at 3.70m		

Plan	Remarks No groundwater encountered Trial pit stable Shear Vane at 0.50m BGL Refusal at 3.70m BGL Trial pit backfilled upon completion							
	Scale (approx) 1:25		Logged By AB		Figure No. 12953-06-23.TP-03			



Site	Seven Hills Windfarm
-------------	----------------------

**Trial Pit
Number**
TP-04

Machine : 6T Tracked Excavator
Method : Trial Pit

Dimensions
3.90m x 0.50m x 3.00m (L x W x D)

Ground Level (mOD)	71.81
--------------------	-------

Client	Malachy Walsh
---------------	---------------




Job Number 12953-06-23

Location	597064 8 E 748412 1 N
-----------------	-----------------------

Dates	14/08/2023
--------------	------------

Engineer

Sheet
1/1

Depth (m)	Sample / Tests	Water Depth (m)	Field Records	Level (mOD)	Depth (m) (Thickness)	Description	Legend	Water
0.50 0.50	L 38.33kPa B		65,80,85/Av. 76.67	71.71	(0.10) 0.10	TOPSOIL Soft to firm reddish brown slightly sandy gravelly CLAY		
1.50	B			71.01	0.80 (1.40)	Light brown slightly clayey gravelly fine to coarse SAND with medium cobble and boulder content		
2.50	B			69.61	2.20 (0.80)	Light brown slightly clayey gravelly fine to coarse SAND with high cobble and boulder content		
3.00	B			68.81	3.00	OBSTRUCTION due to large cobbles and boulders Complete at 3.00m		

Plan

Remarks

No groundwater encountered
Trial pit spalling below 0.50m BGL
Shear Vane at 0.50m BGL
Refusal at 3.00m BGL
Trial pit backfilled upon completion

Scale (approx)

1:25

Logged By

AB

Figure No.

12953-06-23.TP-04



Ground Investigations Ireland Ltd

www.gii.ie

Site Seven Hills Windfarm	Trial Pit Number TP-05
Client Malachy Walsh	Job Number 12953-06-23
Engineer	Sheet 1/1

Machine : 6T Tracked Excavator Method : Trial Pit	Dimensions 3.70m x 0.50m x 2.80m (L x W x D)	Ground Level (mOD) 69.69
	Location 597112.9 E 748295.7 N	Dates 14/08/2023

Depth (m)	Sample / Tests	Water Depth (m)	Field Records	Level (mOD)	Depth (m) (Thickness)	Description	Legend	Water
0.50	B			69.49	(0.20)	TOPSOIL		
				69.29	(0.20)	Soft reddish brown slightly sandy gravelly CLAY		
1.50	B				(1.70)	Light brown slightly clayey gravelly fine to coarse SAND with medium cobble and boulder content		
2.50	B			67.59	2.10	Light brown slightly clayey gravelly fine to coarse SAND with high cobble and boulder content		
					(0.70)			
				66.89	2.80	OBSTRUCTION due to large cobbles and boulders		
						Complete at 2.80m		

Plan	Remarks
	No groundwater encountered Trial pit stable No shear vane - too granular Refusal at 2.80m BGL Trial pit backfilled upon completion
	Scale (approx) 1:25
	Logged By AB
	Figure No. 12953-06-23.TP-05



Site	Seven Hills Windfarm
-------------	----------------------

Trial Pit Number	TP-SA01
------------------	---------

Machine : 6T Tracked Excavator
Method : Trial Pit

Dimensions
1.60m x 0.50m x 0.50m (L x W x D)

Ground Level (mOD)	76.27
--------------------	-------

Client	Malachy Walsh
---------------	---------------

Job Number	12953-06-23
-------------------	-------------

Location
597017 1 E 748537 2 N

Dates	14/08/2023
--------------	------------

Engineer

Sheet
1/1

Plan	Remarks No groundwater encountered Trial pit stable Complete at 0.50m BGL Soakaway test carried out in trial pit in accordance to BRE Digest 365 Trial pit backfilled upon completion
.		
.		
.		
.		
.		
Scale (approx)											Logged By	Figure No.
1:25											AB	12953-06-23.TP-SAO

Trial Pit Photographs

TP-01



Trial Pit Photographs

TP-02



Trial Pit Photographs

TP-03



Trial Pit Photographs

TP-04



Trial Pit Photographs

TP-05



APPENDIX 3 – Soakaway Test Record





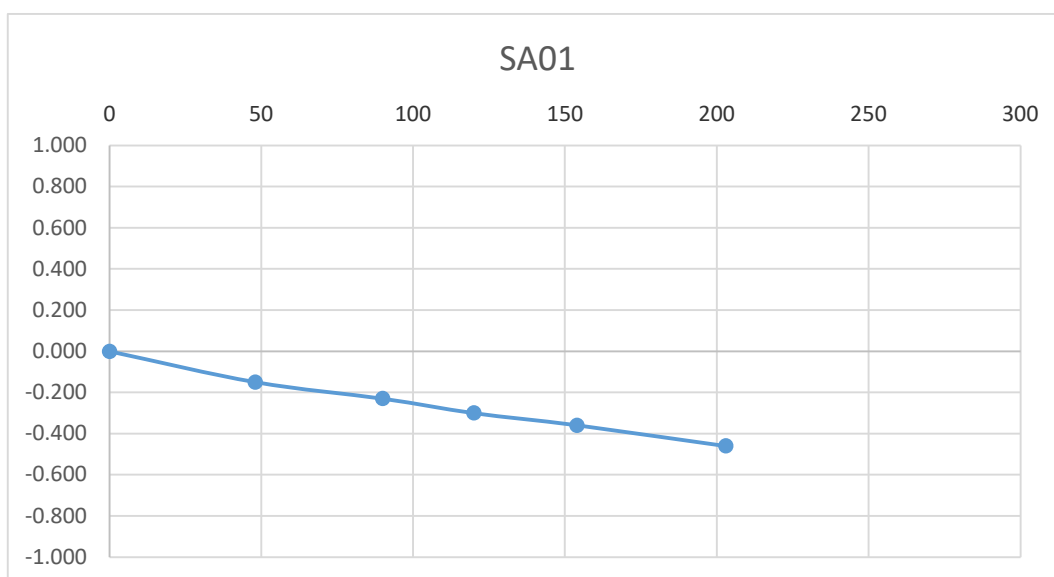
Catherinestown House,
Hazelhatch Road,
Newcastle,
Co. Dublin,
D22 YD52

Tel: 01 601 5175 / 5176
Email: info@gii.ie
Web: www.gii.ie

SA01**Soakaway Test to BRE Digest 365****Trial Pit Dimensions: 1.50m x 0.70m 2.00m (L x W x D)**

Date	Time	Water level (m bgl)
14/08/2023	0	0.000
14/08/2023	48	-0.150
14/08/2023	90	-0.230
14/08/2023	120	-0.300
14/08/2023	154	-0.360
14/08/2023	203	-0.460

Start depth 0.00	Depth of Pit 0.500	Diff 0.500	75% full 0.125	25%full 0.375
Length of pit (m)	Width of pit (m)		75-25Ht (m)	Vp75-25 (m3)
1.600	0.500		0.250	0.20
Tp75-25 (from graph) (s)	7800		50% Eff Depth 0.250	ap50 (m2) 1.85
f =	1.386E-05	m/s		



APPENDIX 4 – Cable Percussion Borehole Records





Ground Investigations Ireland Ltd
www.gii.ie

Site
Seven Hills Windfarm
Borehole
Number
BH01

Machine : Dando 2000 & Beretta T44 Method : Cable Percussion with Rotary follow on	Casing Diameter 200mm cased to 1.10m	Ground Level (mOD)	Client Malachy Walsh	Job Number 12953-06-23
	Location	Dates 18/08/2023	Engineer	Sheet 1/1

Depth (m)	Sample / Tests	Casing Depth (m)	Water Depth (m)	Field Records	Level (mOD)	Depth (m) (Thickness)	Description	Legend	Water
0.50	B					(0.30) 0.30	TOPSOIL		
1.00-1.00	SPT(C) 50*/0			50/50		(0.80)	Reddish brown sandy gravelly CLAY with medium cobble and boulder content		
1.00	B					1.10	OBSTRUCTION due to large boulders		
							Complete at 1.10m		

Remarks No groundwater encountered Refusal at 1.10m BGL Rotary follow on from 1.10m BGL Chiselling from 1.00m to 1.10m for 1 hour.	Scale (approx) 1:50	Logged By AB
	Figure No. 12953-06-23.BH01	



Ground Investigations Ireland Ltd
www.gii.ie

Site Seven Hills Windfarm	Borehole Number BH03
Client Malachy Walsh	Job Number 12953-06-23
Engineer	Sheet 1/1

Machine : Dando 2000 & Beretta T44	Casing Diameter 200mm cased to 1.20m	Ground Level (mOD)
Method : Cable Percussion with Rotary follow on	Location	Dates 17/08/2023

Depth (m)	Sample / Tests	Casing Depth (m)	Water Depth (m)	Field Records	Level (mOD)	Depth (m) (Thickness)	Description	Legend	Water
0.50	B			14,36/50		(0.40) 0.40 (0.20) 0.60	TOPSOIL Light brown sandy gravelly CLAY with medium cobble content Stiff light brown sandy gravelly CLAY with medium cobble and boulder content	 	
1.00-1.15 1.00	SPT(C) 50/0 B					(0.60) 1.20	OBSTRUCTION due to large boulders Complete at 1.20m		

Remarks
No groundwater encountered
Refusal at 1.20m BGL
Rotary follow on from 1.20m BGL
Chiselling from 0.60m to 0.80m for 0.5 hours. Chiselling from 1.10m to 1.20m for 1 hour.

Scale (approx)	Logged By
1:50	AB

Figure No.
12953-06-23.BH03



Ground Investigations Ireland Ltd
www.gii.ie

Site
Seven Hills Windfarm
Borehole
Number
BH04

Machine : Dando 2000 & Beretta T44 Method : Cable Percussion with Rotary follow on	Casing Diameter 200mm cased to 1.10m	Ground Level (mOD)	Client Malachy Walsh	Job Number 12953-06-23
	Location	Dates 18/08/2023	Engineer	Sheet 1/1

Depth (m)	Sample / Tests	Casing Depth (m)	Water Depth (m)	Field Records	Level (mOD)	Depth (m) (Thickness)	Description	Legend	Water
0.50	B					(0.30) 0.30	TOPSOIL		
1.00-1.00	SPT(C) 50*/0			50/50		(0.80)	Light brown sandy gravelly CLAY with medium cobble and boulder content		
1.00	B					1.10	OBSTRUCTION due to large boulders		
							Complete at 1.10m		

Remarks No groundwater encountered Refusal at 1.10m BGL Rotary follow on from 1.10m BGL Chiselling from 0.90m to 1.10m for 1 hour.	Scale (approx) 1:50	Logged By AB
	Figure No. 12953-06-23.BH04	



Ground Investigations Ireland Ltd

www.gii.ie

Site
Seven Hills Windfarm

Borehole Number
BH05

Machine : Dando 2000 & Beretta T44 Method : Cable Percussion with Rotary follow on	Casing Diameter 200mm cased to 3.30m	Ground Level (mOD)	Client Malachy Walsh	Job Number 12953-06-23
	Location	Dates 17/08/2023	Engineer	Sheet 1/1

Depth (m)	Sample / Tests	Casing Depth (m)	Water Depth (m)	Field Records	Level (mOD)	Depth (m) (Thickness)	Description	Legend	Water
0.50	B					(0.40)	TOPSOIL		
						0.40			
						(0.50)	Light brown sandy gravelly CLAY with medium cobble and boulder content		
						0.90			
1.00-1.00	SPT(C) 50*/0			50/50			Stiff light brown sandy gravelly CLAY with medium cobble and boulder content		
1.00	B					(1.50)			
2.00-2.45	SPT(C) N=50			3,5/9,9,18,14					
2.00	B					2.40	Stiff brown sandy gravelly CLAY with high cobble and boulder content		
						(0.90)			
3.00-3.15	SPT(C) 50/0			10,21/50					
3.00	B					3.30	OBSTRUCTION due to large boulders		
							Complete at 3.30m		

Remarks No groundwater encountered Refusal at 3.30m BGL Rotary follow on from 3.30m BGL Chiselling from 0.90m to 1.40m for 0.5 hours. Chiselling from 2.40m to 3.00m for 0.5 hours. Chiselling from 3.20m to 3.30m for 1 hour.	Scale (approx) 1:50	Logged By AB
	Figure No. 12953-06-23.BH05	



Ground Investigations Ireland Ltd
www.gii.ie

Site
Seven Hills Windfarm
Borehole Number
BH06

Machine : Dando 2000 & Beretta T44 Method : Cable Percussion with Rotary follow on	Casing Diameter 200mm cased to 1.60m	Ground Level (mOD)	Client Malachy Walsh	Job Number 12953-06-23
	Location	Dates 18/08/2023	Engineer	Sheet 1/1

Depth (m)	Sample / Tests	Casing Depth (m)	Water Depth (m)	Field Records	Level (mOD)	Depth (m) (Thickness)	Description	Legend	Water
0.50	B					(0.20) 0.20	TOPSOIL		
						(0.80)	Light brown sandy gravelly CLAY with medium cobble and boulder content		
1.00-1.38 1.00	SPT(C) 50/225 B			4,6/9,11,30		1.00 (0.60) 1.60	Stiff light brown sandy gravelly CLAY with medium cobble and boulder content OBSTRUCTION due to large boulders		
							Complete at 1.60m		

Remarks No groundwater encountered Refusal at 1.60m BGL Rotary follow on from 1.60m BGL Chiselling from 1.40m to 1.60m for 1 hour.	Scale (approx) 1:50	Logged By AB
	Figure No. 12953-06-23.BH06	

APPENDIX 5 - Rotary Borehole Records





Ground Investigations Ireland Ltd

www.gii.ie

Site
Seven Hills Windfarm

Borehole Number
RC01

Machine : Beretta T-41	Casing Diameter	Ground Level (mOD)	Client	Job Number
Flush : Water	96mm cased to 23.30m	77.47	Malachy Walsh	12953-06-23
Core Dia : 63.5 mm	Location	Dates	Engineer	Sheet
Method : Rotary Cored				

Depth (m)	TCR (%)	SCR (%)	RQD (%)	FI	Field Records	Level (mOD)	Depth (m) (Thickness)	Description	Legend	Water
2.30	43				25/50 SPT 25*/0 50/0	75.17	(2.30)	Recovery consists of brown slightly sandy gravelly CLAY with high cobble content. Drillers note: boulder CLAY (very stiff)		
2.30-2.30							2.30	Recovery consists of brown slightly sandy gravelly CLAY with high cobble content. Drillers note: boulder CLAY (very stiff)		
3.80	57				17.8/50 SPT 50/0	73.67	(1.50)	Very stiff brown slightly sandy gravelly CLAY with low cobble and boulder content		
3.80-3.95							3.80			
5.30	93				16.9/50 SPT 50/0	70.67	(3.00)	Very stiff brown slightly sandy gravelly CLAY with high cobble and boulder content		
5.30-5.45							6.80			
6.80	77				19.6/50 SPT 25*/70 50/0	67.67	(3.00)	Very stiff brown slightly sandy gravelly CLAY with medium		
6.80-6.87							9.80			
8.30	73				19.6/50 SPT 25*/70					
8.30-8.37										
9.80					19.6/50 SPT 25*/70					
9.80-9.87										

Remarks Borehole complete at 23.30m BGL Borehole backfilled upon completion	Scale (approx)	Logged By
	1:50	SB
	Figure No. 12953-06-23.RC01	



Ground Investigations Ireland Ltd
www.gii.ie

Site
Seven Hills Windfarm
Borehole
Number
RC01

Machine : Beretta T-41	Casing Diameter 96mm cased to 23.30m	Ground Level (mOD) 77.47	Client Malachy Walsh	Job Number 12953-06-23
Flush : Water				
Core Dia : 63.5 mm	Location 597065.4 E 748519.1 N	Dates 26/09/2023- 28/09/2023	Engineer	Sheet 2/3
Method : Rotary Cored				

Depth (m)	TCR (%)	SCR (%)	RQD (%)	FI	Field Records	Level (mOD)	Depth (m) (Thickness)	Description	Legend	Water
11.30 11.30-11.37	80				23.2/50 SPT 25*/70 50/0		(2.40)	cobble and boulder content		
12.20	90	7	7			65.27	12.20	Strong massive light grey fine grained fossiliferous LIMESTONE. Fresh to slightly weathered with clay infill between fractures.		
12.80				6			(2.10)			
14.30	100	83	70			63.17	14.30	(12.20m to 14.30m BGL) Two Fracture sets. F1: 5 to 20 degrees, closely to medium spaced, planar an rough with occasional clay and sand infill. F2: 40 to 60 degrees, closely spaced, planar and rough with clay infill.		
15.80	70	40	33			61.67	15.80	Moderately weak to medium strong massive light brownish grey crystalline medium grained DOLOMITIC LIMESTONE with vugs. Moderately weathered. Reduced recovery. (Infilled CAVITY: 14.30m to 14.40m BGL- Brown slightly sandy slightly gravelly CLAY) (Infilled CAVITY: 14.55m to 14.70m BGL- Brown slightly sandy slightly gravelly CLAY with medium cobble content) (Infilled CAVITY: 14.85m BGL- No recovery. CLAY on fracture surface)		
17.30	100	50	50	4				(Infilled CAVITY: 15.60m to 15.70m BGL- Dark brown slightly sandy slightly gravelly CLAY) (14.30m to 15.80m BGL) One fracture set. F1: 5 to 20 degrees, closely to medium spaced, planar an rough with clay infill.		
18.80							(3.95)			
19.75	83	70	63			57.72	19.75	Strong to very strong massive light grey fine grained fossiliferous LIMESTONE. Fresh to slightly weathered. (Infilled CAVITY: 19.40m to 19.45m BGL- Orangish brown slightly sandy CLAY)		
								(15.80m to 19.75m BGL) Three fracture sets. F1: 0 to 20 degrees, closely to medium spaced, planar and rough with occasional clay infill. F2: 40 to 60 degrees, closely to medium spaced, planar and rough with rare clay infill. F3: 75 to 90 degrees, one fracture present, planar and rough with clay infill.		
								Medium strong to strong light brownish grey crystalline medium grained DOLOMITIC LIMESTONE with vugs.		

Remarks

Scale
(approx)
1:50
Logged
By
SB

Figure No.
12953-06-23.RC01



Ground Investigations Ireland Ltd
www.gii.ie

Site
Seven Hills Windfarm
Borehole
Number
RC01

Machine : Beretta T-41	Casing Diameter	Ground Level (mOD)	Client	Job Number
Flush : Water	96mm cased to 23.30m	77.47	Malachy Walsh	12953-06-23
Core Dia: 63.5 mm	Location	Dates	Engineer	Sheet
Method : Rotary Cored				

Depth (m)	TCR (%)	SCR (%)	RQD (%)	FI	Field Records	Level (mOD)	Depth (m) (Thickness)	Description	Legend	Water
20.30				3			(3.55)	Fresh to slightly weathered.		
	100	83	83					(Infilled CAVITY: 20.75m to 20.85m BGL- Orangish brown slightly sandy slightly gravelly CLAY) (Infilled CAVITY: 21.10m to 21.20m BGL- Orangish brown slightly sandy slightly gravelly CLAY)		
21.80										
	87	87	87							
23.30						54.17	23.30	Complete at 23.30m		

Remarks	Scale (approx)	Logged By
	1:50	SB
	Figure No. 12953-06-23.RC01	



Ground Investigations Ireland Ltd
www.gii.ie

Site
Seven Hills Windfarm
Borehole Number
RC02

Machine : Beretta T-41	Casing Diameter	Ground Level (mOD)	Client	Job Number
Flush : Water	20.30mm cased to 96.00m	74.76	Malachy Walsh	12953-06-23
Core Dia: 63.5 mm	Location 597040.7 E 748477.2 N	Dates 29/09/2023- 02/10/2023	Engineer	Sheet 1/3
Method : Rotary Cored				

Depth (m)	TCR (%)	SCR (%)	RQD (%)	FI	Field Records	Level (mOD)	Depth (m) (Thickness)	Description	Legend	Water	Instr
2.30 2.30-2.30	30			7	11,12/14,17,17,2 SPT 23*/0 50/0	72.46	(2.30)	Recovery consists of brown slightly sandy slightly gravelly CLAY with medium cobble content. Drillers note:sandy CLAY with cobbles (very stiff)			
3.80 3.80-3.80	60				25/50 SPT 25*/0 50/0	70.96	(1.50)	Recovery consists of brown slightly sandy slightly gravelly CLAY with medium cobble content. Drillers note:sandy CLAY with cobbles (very stiff)			
5.30 5.30-5.30	90	0	0		25/50 SPT 25*/0 50/0	68.41	(2.55)	Possible weathered rock recovered as very stiff brown slightly sandy slightly gravelly CLAY with high cobble content.			
6.80	80	10	0		25/50 SPT 25*/0 50/0	66.46	(1.95)	Medium strong massive light brownish grey crystalline medium grained DOLOMITIC LIMESTONE with vugs. Moderately weathered with clay infill between fractures. (Infilled CAVITY: 7.75m to 7.80m BGL- Brown slightly sandy slightly gravelly CLAY) (6.35m to 8.30m BGL)Three fracture sets. F1: 0 to 20 degrees, very closely to medium spaced, planar and rough with clay infill. F2: 40 to 60 degrees, one fracture present, planar and rough with rare clay infill. F3: 75 to 90 degrees, one fracture present, planar and rough with clay infill.			
8.30	100	20	13	5			8.30	Strong to very strong massive light brownish grey crystalline medium grained DOLOMITIC LIMESTONE with vugs. Fresh to slightly weathered.			
9.80	100	93	90								

Remarks Borehole complete at 20.30m BGL. 50mm slotted standpipe with pea gravel surround installed from 20.30m to 14.30m BGL. 50mm plain standpipe with a bentonite seal installed from 14.30m to GL with a raised cover.									Scale (approx) 1:50	Logged By SB
									Figure No. 12953-06-23.RC02	



Ground Investigations Ireland Ltd
www.gii.ie




Site
Seven Hills Windfarm

Borehole
Number
RC02

Machine : Beretta T-41	Casing Diameter 20.30mm cased to 96.00m	Ground Level (mOD) 74.76	Client Malachy Walsh	Job Number 12953-06-23
Flush : Water				
Core Dia: 63.5 mm	Location 597040.7 E 748477.2 N	Dates 29/09/2023-02/10/2023	Engineer	Sheet 2/3
Method : Rotary Cored				

Depth (m)	TCR (%)	SCR (%)	RQD (%)	FI	Field Records	Level (mOD)	Depth (m) (Thickness)	Description	Legend	Water	Instr
11.30	100	66	66								
12.80	100	100	100								
14.30	100	87	80								
15.80	97	97	97	3			(12.00)	(8.30m to 20.30m BGL) Three fracture sets. F1: 0 to 20 degrees, closely to widely spaced, planar and rough with occasional clay smearing. F2: 40 to 60 degrees, one fracture present, planar and rough with yellowish brown staining. F3: 75 to 90 degrees, one fracture present, planar and rough with yellowish brown staining.			
17.30	100	93	93								
18.80	100	100	100								
18.80	100	87	87								

Remarks									Scale (approx) 1:50		Logged By SB	
											Figure No. 12953-06-23.RC02	

 <div> Ground Investigations Ireland Ltd www.gii.ie </div>							Site Seven Hills Windfarm			Borehole Number RC02				
Machine : Beretta T-41 Flush : Water Core Dia: 63.5 mm Method : Rotary Cored			Casing Diameter 20.30mm cased to 96.00m		Ground Level (mOD) 74.76	Client Malachy Walsh		Job Number 12953-06-23						
			Location 597040.7 E 748477.2 N		Dates 29/09/2023-02/10/2023	Engineer		Sheet 3/3						
Depth (m)	TCR (%)	SCR (%)	RQD (%)	FI	Field Records	Level (mOD)	Depth (m) (Thickness)	Description	Legend	Water	Instr			
20.30						54.46	20.30	Complete at 20.30m						
<div>Remarks</div>														
												Scale (approx) 1:50		Logged By SB
												Figure No. 12953-06-23.RC02		



Ground Investigations Ireland Ltd

www.gii.ie

Site
Seven Hills Windfarm

Borehole Number
RC03

Machine : Beretta T-41	Casing Diameter 96mm cased to 20.30m	Ground Level (mOD) 73.73	Client Malachy Walsh	Job Number 12953-06-23
Flush : Water				
Core Dia: 63.5 mm	Location 597111.6 E 748415.1 N	Dates 25/09/2023- 26/10/2023	Engineer	Sheet 1/3
Method : Rotary Cored				

Depth (m)	TCR (%)	SCR (%)	RQD (%)	FI	Field Records	Level (mOD)	Depth (m) (Thickness)	Description	Legend	Water
2.30	41							Recovery consists of brown slightly sandy slightly gravelly CLAY onto brownish grey slightly clayey subangular to subrounded fine to coarse GRAVEL. Drillers note: sandy CLAY with cobbles (very stiff)		
2.30-2.37					15,10/50 SPT 25*/70 50/0	71.43	2.30	Recovery consists of light brown slightly sandy clayey GRAVEL with medium cobble content. Drillers note: CLAY with cobbles (very stiff)		
3.80	57									
3.80-3.95					10,15/50 SPT 50/0	69.93	3.80	Very stiff brown slightly sandy gravelly CLAY with medium cobble content		
5.30	100									
5.30-5.37					20,5/50 SPT 25*/70 50/0		(3.00)			
6.80										
6.80-6.87					14,11/50 SPT 25*/70 50/0	66.93	6.80	Very stiff brown slightly sandy gravelly CLAY with low cobble content		
8.30	83									
8.30-8.37					14,11/50 SPT 25*/70 50/0	65.43	8.30	Recovery consists of brown sandy gravelly CLAY with medium cobble content. Drillers note: sandy GRAVEL (dense)		
9.80	47									
9.80-9.80					25/50 50/0 SPT 25*/0	63.93	9.80	Recovery consists of slightly clayey slightly sandy		

Remarks Borehole complete at 20.30m BGL Borehole backfilled upon completion	Scale (approx)	Logged By
	1:50	SB
	Figure No. 12953-06-23.RC03	



Ground Investigations Ireland Ltd
www.gii.ie



Site
Seven Hills Windfarm

Borehole
Number
RC03

Machine : Beretta T-41	Casing Diameter	Ground Level (mOD)	Client	Job Number
Flush : Water	96mm cased to 20.30m	73.73	Malachy Walsh	12953-06-23
Core Dia : 63.5 mm	Location	Dates	Engineer	Sheet
Method : Rotary Cored				

Depth (m)	TCR (%)	SCR (%)	RQD (%)	FI	Field Records	Level (mOD)	Depth (m) (Thickness)	Description	Legend	Water
10.90	53	15	11	8		62.83	(1.10)	subangular to subrounded fine to coarse GRAVEL with low cobble content. Drillers note weathered rock.		
11.30							10.90	Medium strong massive light brownish grey crystalline medium grained DOLOMITIC LIMESTONE with vugs. Moderately weathered.		
12.20	100	80	60	3		61.53	(1.30)	(10.90m to 12.20m BGL) Two fracture sets. F1: 0 to 20 degrees, very closely to medium spaced, planar and rough with clayey sand infill. F2: 30 to 50 degrees, one fracture present, planar and rough with rare clay infill. F3: 70 to 90 degrees, one fracture present, planar and rough with clay infill.		
12.80							12.20	Strong to very strong massive light brownish grey crystalline medium grained DOLOMITIC LIMESTONE with vugs. Slightly weathered.		
14.30	100	100	90	3			(4.60)	(12.20m to 16.80m BGL) Two fracture sets. F1: 0 to 20 degrees, very closely to medium spaced, planar and rough with clayey sand infill. F3: 70 to 90 degrees, one fracture present, planar and rough with clay smearing.		
15.80										
17.30	100	90	87	8		56.93	16.80	Strong to very strong massive light grey fine grained fossiliferous LIMESTONE. Fresh to slightly weathered.		
18.80	100	83	77				(2.45)	(16.80m to 19.25m BGL) Two Fracture sets. F1: 0 to 20 degrees, closely to medium spaced, planar and rough with occasional clay smearing. F2: 30 to 50 degrees, one fracture present, planar and rough with clay smearing.		
19.20	100	83	73	8		54.48	19.25	Strong massive light brownish grey crystalline medium grained DOLOMITIC LIMESTONE with vugs. Slightly weathered.		
							(1.05)	(19.25m to 20.30m BGL) Two Fracture sets F1: 0 to 20		

Remarks	Scale (approx)	Logged By
	1:50	SB
	Figure No. 12953-06-23.RC03	

 <div> Ground Investigations Ireland Ltd www.gii.ie </div>							Site Seven Hills Windfarm		Borehole Number RC03	
Machine : Beretta T-41 Flush : Water Core Dia: 63.5 mm Method : Rotary Cored			Casing Diameter 96mm cased to 20.30m		Ground Level (mOD) 73.73		Client Malachy Walsh		Job Number 12953-06-23	
			Location 597111.6 E 748415.1 N		Dates 25/09/2023-26/10/2023		Engineer		Sheet 3/3	
Depth (m)	TCR (%)	SCR (%)	RQD (%)	FI	Field Records	Level (mOD)	Depth (m) (Thickness)	Description	Legend	Water
20.30						53.43	20.30	degrees, closely to medium spaced, planar and rough with rare clay infill. F2: 30 to 50 degrees, one fracture present, planar and rough. Complete at 20.30m		
Remarks								Scale (approx) 1:50	Logged By SB	
								Figure No. 12953-06-23.RC03		









Ground Investigations Ireland Ltd

www.gii.ie

Site
Seven Hills Windfarm

Borehole Number
RC04

Machine : Beretta T-41	Casing Diameter	Ground Level (mOD)	Client	Job Number
Flush : Water	96mm cased to 20.30m	72.74	Malachy Walsh	12953-06-23
Core Dia : 63.5 mm	Location	Dates	Engineer	Sheet
Method : Rotary Cored				

Depth (m)	TCR (%)	SCR (%)	RQD (%)	FI	Field Records	Level (mOD)	Depth (m) (Thickness)	Description	Legend	Water
2.30 2.30-2.30	20				25/50 SPT 25*/0 50/0	70.44	(2.30)	Recovery consists of clayey sandy subangular to subrounded fine to coarse GRAVEL. Drillers note: sandy GRAVEL (dense)		
3.80 3.80-4.25 4.05	37				5,6/6,8,10,11 SPT N=35	68.94 68.69	2.30	Recovery consists of pale brown slightly gravelly clayey silty fine to medium SAND. Drillers note sandy GRAVEL (dense)		
5.30	100	83	83	5			3.80 (0.25)	Very stiff brown sandy gravelly CLAY		
6.80	100	100	90					(4.05m to 20.30m BGL) Three Fracture sets. F1: 0 to 20 degrees, very closely to widely spaced, planar and rough with occasional clay infill/ smearing. F2: 30 to 50 degrees, widely spaced, planar and rough. F3: 70 to 90 degrees, closely to widely spaced, planar and rough with occasional orange staining and clay infill		
8.30	100	93	90							
9.80 10.05		87	77							

Remarks Borehole complete at 20.30m BGL Borehole bakcfilled upon completion	Scale (approx)	Logged By
	1:50	SB
	Figure No. 12953-06-23.RC03	





Ground Investigations Ireland Ltd
www.gii.ie

Site
Seven Hills Windfarm
Borehole
Number
RC04

Machine : Beretta T-41	Casing Diameter 96mm cased to 20.30m	Ground Level (mOD) 72.74	Client Malachy Walsh	Job Number 12953-06-23
Flush : Water				
Core Dia: 63.5 mm	Location 596995.3 E 748388.3 N	Dates 19/09/2023- 20/09/2023	Engineer	Sheet 2/3
Method : Rotary Cored				

Depth (m)	TCR (%)	SCR (%)	RQD (%)	FI	Field Records	Level (mOD)	Depth (m) (Thickness)	Description	Legend	Water
11.30	100	43	40	NI				(10.05m to 11.60m BGL) Mostly non-intact		
11.60										
	100	57	50				(16.25)			
12.80										
	100	73	73							
14.30										
	100	83	80							
15.80				3						
	100	87	80							
17.30										
	100	87	80							
18.80										
	100	90	80							

Remarks	Scale (approx)	Logged By
	1:50	SB
	Figure No. 12953-06-23.RC03	

 <div> Ground Investigations Ireland Ltd www.gii.ie </div>							Site Seven Hills Windfarm		Borehole Number RC04					
Machine : Beretta T-41 Flush : Water Core Dia: 63.5 mm Method : Rotary Cored			Casing Diameter 96mm cased to 20.30m		Ground Level (mOD) 72.74		Client Malachy Walsh		Job Number 12953-06-23					
			Location 596995.3 E 748388.3 N		Dates 19/09/2023-20/09/2023		Engineer		Sheet 3/3					
Depth (m)	TCR (%)	SCR (%)	RQD (%)	FI	Field Records	Level (mOD)	Depth (m) (Thickness)	Description	Legend	Water				
20.30						52.44	20.30	Complete at 20.30m						
Remarks														
											Scale (approx) 1:50		Logged By SB	
											Figure No. 12953-06-23.RC03			



Ground Investigations Ireland Ltd

www.gii.ie

Site
Seven Hills Windfarm

Borehole Number
RC05

Machine : Beretta T-41	Casing Diameter 96mm cased to 20.30m	Ground Level (mOD) 70.46	Client Malachy Walsh	Job Number 12953-06-23
Flush : Water	Location 597045.1 E 748348.1 N	Dates 14/09/2023- 18/09/2023	Engineer	Sheet 1/3
Core Dia: 63.5 mm				
Method : Rotary Cored				

Depth (m)	TCR (%)	SCR (%)	RQD (%)	FI	Field Records	Level (mOD)	Depth (m) (Thickness)	Description	Legend	Water
								Open hole- Cable Percussion Follow on		
3.20	92					67.26	3.20 (0.60)	Recovery consists of COBBLES with a little slightly clayey sandy GRAVEL. Drillers note: CLAY with cobbles		
3.80	53					66.66	3.80 (1.50)	Recovery consists of brownish grey slightly sandy clayey subangular to subrounded fine to coarse GRAVEL. Drillers note: CLAY with cobbles		
5.30 5.30-5.75	40				5,5/7,7,8,9 SPT N=31	65.16	5.30 (1.50)	Recovery consists of grey slightly sandy subangular to subrounded fine to coarse GRAVEL onto possible weathered rock. Drillers note: CLAY onto possible weathered rock		
6.80 6.80-6.87	93				9,16/50 SPT 25*/70 50/0	63.66	6.80 (0.60)	Possible weathered rock recovered as orangish brown slightly sandy gravelly CLAY with medium cobble content with a dolomitic limestone boulder from 7.40m to 7.80m BGL.		
						63.06	7.40 (1.25)	Possible cavity infill recovered as orangish brown slightly sandy slightly gravelly CLAY		
8.30										
8.65	97	43	38			61.81	8.65 (1.30)	Strong to very strong massive light grey fine grained fossiliferous LIMESTONE. Fresh to slightly weathered.		
9.80								(8.65m to 9.95m BGL) One Fracture set. F1: 0 to 20 degrees, very closely to widely spaced, planar and rough with rare clay smearing.		
						60.51	9.95			

Remarks Borehole complete at 20.30m BGL Borehole backfilled upon completion	Scale (approx)	Logged By
	1:50	SB
	Figure No. 12953-06-23.RC05	



Ground Investigations Ireland Ltd

www.gii.ie



Site
Seven Hills Windfarm

Borehole Number
RC05

Machine : Beretta T-41	Casing Diameter	Ground Level (mOD)	Client	Job Number
Flush : Water	96mm cased to 20.30m	70.46	Malachy Walsh	12953-06-23
Core Dia: 63.5 mm	Location	Dates	Engineer	Sheet
Method : Rotary Cored				

Depth (m)	TCR (%)	SCR (%)	RQD (%)	FI	Field Records	Level (mOD)	Depth (m) (Thickness)	Description	Legend	Water
11.30	90	57	53	4		60.01	(0.50)	Infilled CAVITY: Orangish brown slightly sandy slightly gravelly CLAY		
							10.45	Medium strong to strong massive light brownish grey crystalline medium grained DOLOMITIC LIMESTONE with vugs. Moderately weathered.		
12.80	87	60	55			58.46	(1.55)	(10.45m to 12.00m BGL) Two fracture sets. F1: 0 to 20 degrees, closely to medium spaced, planar and rough with occasional clay infill/ smearing. F3: 70 to 90 degrees, one fracture present, planar and rough with clay infill. (Infilled CAVITY: 11.55m to 11.65m BGL- orangish brown slightly sandy slightly gravelly CLAY)		
							12.00	Strong to very strong strong massive light brownish grey crystalline medium grained DOLOMITIC LIMESTONE with vugs. Fresh to slightly weathered.		
14.30	80	55	49			57.26	(1.20)	(12.00m to 13.20m BGL) One fracture set. F1: 0 to 20 degrees, closely to medium spaced, planar and rough with rare clay smearing		
							13.20	Infilled CAVITY: Orangish brown slightly sandy slightly gravelly CLAY		
15.80	97	63	60			56.96	(0.30)	Strong to very strong strong massive light brownish grey crystalline medium grained DOLOMITIC LIMESTONE with vugs. Fresh to slightly weathered.		
							13.50	(13.50m to 15.45m BGL) One fracture set. F1: 0 to 20 degrees, closely to widely spaced, planar and rough with occasional clay infill		
17.30	90	70	63	3		55.01	(1.95)	(Infilled CAVITY: 15.15m to 15.25m BGL- orangish brown slightly sandy slightly gravelly CLAY)		
							15.45	Infilled CAVITY: Orangish brown slightly sandy slightly gravelly CLAY		
18.80	100	61	49			54.81	(0.20)	Strong to very strong massive light brownish grey crystalline medium grained DOLOMITIC LIMESTONE with vugs. Fresh to slightly weathered.		
							15.65	(15.65m to 17.80m BGL) One fracture set. F1: 0 to 20 degrees, closely to widely spaced, planar and rough with rare clay smearing		
	97		85			52.66	(2.15)	Very weak to weak massive dark brown medium grained DOLOMITIC LIMESTONE with vugs. Highly weathered.		
							17.80	Strong to very strong massive light brownish grey crystalline medium grained DOLOMITIC LIMESTONE with vugs. Fresh to slightly weathered.		
						52.16	(0.50)	(Infilled CAVITY: 19.30m to 19.40m BGL- orangish brown slightly sandy slightly gravelly CLAY)		
							18.30			
							(2.00)			

Remarks	Scale (approx)	Logged By
	1:50	SB
	Figure No. 12953-06-23.RC05	

<div></div> <div>Ground Investigations Ireland Ltd www.gii.ie</div>						Site Seven Hills Windfarm		Borehole Number RC05		
Machine : Beretta T-41 Flush : Water Core Dia: 63.5 mm Method : Rotary Cored			Casing Diameter 96mm cased to 20.30m		Ground Level (mOD) 70.46		Client Malachy Walsh		Job Number 12953-06-23	
			Location 597045.1 E 748348.1 N		Dates 14/09/2023-18/09/2023		Engineer		Sheet 3/3	
Depth (m)	TCR (%)	SCR (%)	RQD (%)	FI	Field Records	Level (mOD)	Depth (m) (Thickness)	Description	Legend	Water
20.30						50.16	20.30	<div>(18.30m to 20.30m BGL) Two fracture sets. F1: 0 to 20 degrees, medium to widely spaced, planar and rough with occasional clay infill. F3: 70 to 90 degrees, one fracture present, planar and rough.</div> <div>Complete at 20.30m</div>	<div></div>	
Remarks								Scale (approx) 1:50	Logged By SB	
								Figure No. 12953-06-23.RC05		



Ground Investigations Ireland Ltd

www.gii.ie

Site
Seven Hills Windfarm

Borehole Number
RC06

Machine : Beretta T-41	Casing Diameter	Ground Level (mOD)	Client	Job Number
Flush : Water	96mm cased to 24.80m	70.19	Malachy Walsh	12953-06-23
Core Dia : 63.5 mm	Location	Dates	Engineer	Sheet
Method : Rotary Cored				

Depth (m)	TCR (%)	SCR (%)	RQD (%)	FI	Field Records	Level (mOD)	Depth (m) (Thickness)	Description	Legend	Water
2.30	53				11,14/50 SPT 50/0	67.89	(2.30)	Recovery consists of TOPSOIL onto brown clayey sandy subangular to subrounded fine to coarse GRAVEL with low cobble content. Drillers note: brown CLAY onto sandy GRAVEL		
2.30-2.45							2.30			
	27						(1.50)	Recovery consists of slightly clayey slightly sandy subangular to subrounded fine to coarse GRAVEL with low cobble content. Drillers note: sandy GRAVEL with cobbles		
3.80							3.80			
3.80-3.87	76				18,7/50 SPT 25*/70 50/0	66.39		Very stiff brown slightly sandy gravelly CLAY with low cobble content		
5.30	73				25/50 SPT 25*/0 50/0		(4.10)			
5.30-5.30										
6.80	87				25/50 SPT 25*/0 50/0					
6.80-6.80										
8.30	87					62.29	7.90	Possible weathered rock recovered as brown slightly gravelly sandy CLAY with medium cobble content		
							(2.10)			
9.80										
10.00										

Remarks Borehole complete at 24.80m BGL Borehole backfilled upon completion	Scale (approx)	Logged By
	1:50	SB
	Figure No. 12953-06-23.RC05	



Ground Investigations Ireland Ltd

www.gii.ie


Site
Seven Hills Windfarm

Borehole Number
RC06

Machine : Beretta T-41	Casing Diameter 96mm cased to 24.80m	Ground Level (mOD) 70.19	Client Malachy Walsh	Job Number 12953-06-23
Flush : Water				
Core Dia : 63.5 mm				
Method : Rotary Cored	Location 597093.9 E 748337.4 N	Dates 20/09/2023- 25/09/2023	Engineer	Sheet 2/3


Depth (m)	TCR (%)	SCR (%)	RQD (%)	FI	Field Records	Level (mOD)	Depth (m) (Thickness)	Description	Legend	Water
11.30	100			5		60.19	10.00	Medium strong massive light brownish grey crystalline medium grained DOLOMITIC LIMESTONE with vugs. Moderately weathered.	Dol	
12.40	100	30	30	NI			(2.95)	(10.00m to 12.95m BGL) Two fracture sets. F1: 0 to 20 degrees, closely to medium spaced, planar and rough with occasional sand infill. F2: 30 to 50 degrees, one fracture present planar and rough.	Dol	
12.80						57.24	12.95 (0.20)	Infilled CAVITY: Orangish brown slightly clayey slightly gravelly fine to coarse SAND		
14.30	100	69	62	6		57.04	13.15	Strong to very strong massive light brownish grey crystalline medium grained DOLOMITIC LIMESTONE with vugs. Fresh to slightly weathered.	Dol	
15.80							(2.65)	(Infilled CAVITY: 15.40m to 15.50m BGL - Orangish brown slightly clayey fine to coarse SAND)	Dol	
16.10	100	88	77					(13.15m to 15.80m BGL) One fracture set present. F1: 0 to 20 degrees, very closely to medium spaced, planar and rough with occasional sand infill.	Dol	
17.30				NI		54.39	15.80	Medium strong to strong massive light brownish grey crystalline medium grained DOLOMITIC LIMESTONE with vugs. Slightly to moderately weathered.	Dol	
17.40	100	45	30	7			(1.60)	(15.80m to 17.40m BGL) Two fracture sets. F1: 0 to 20 degrees, closely to medium spaced, planar and rough. F2: 30 to 50 degrees, one fracture present, planar and rough.	Dol	
18.80	100	100	100	3		52.79	17.40	Strong to very strong massive light brownish grey crystalline medium grained DOLOMITIC LIMESTONE with vugs. Fresh to slightly weathered.	Dol	
	100	100	92						Dol	

Remarks	Scale (approx) 1:50	Logged By SB
	Figure No. 12953-06-23.RC05	


 Ground Investigations Ireland Ltd www.gii.ie								Site Seven Hills Windfarm		Borehole Number RC06
Machine : Beretta T-41 Flush : Water Core Dia : 63.5 mm Method : Rotary Cored			Casing Diameter 96mm cased to 24.80m		Ground Level (mOD) 70.19		Client Malachy Walsh		Job Number 12953-06-23	
			Location 597093.9 E 748337.4 N		Dates 20/09/2023- 25/09/2023		Engineer		Sheet 3/3	
Depth (m)	TCR (%)	SCR (%)	RQD (%)	FI	Field Records	Level (mOD)	Depth (m) (Thickness)	Description	Legend	Water
20.30										
	100	97	83	6			(7.40)	(17.40m to 24.80m BGL) Three fracture sets. F1: 0 to 20 degrees, closely to medium spaced, planar and rough. F2: 30 to 50 degrees, one fracture present, planar and rough. F3: 70 to 90 degrees, one fracture present, planar and rough.	Dol	
21.80										
22.50	100	56	40							
23.30				3						
	100	93	92							
24.80						45.39	24.80	Complete at 24.80m		
Remarks									Scale (approx) 1:50	Logged By SB
									Figure No. 12953-06-23.RC05	

Rotary Core Borehole Photographs



RC-01




Rotary Core Borehole Photographs



Rotary Core Borehole Photographs




Rotary Core Borehole Photographs





RC-02




Rotary Core Borehole Photographs



Rotary Core Borehole Photographs

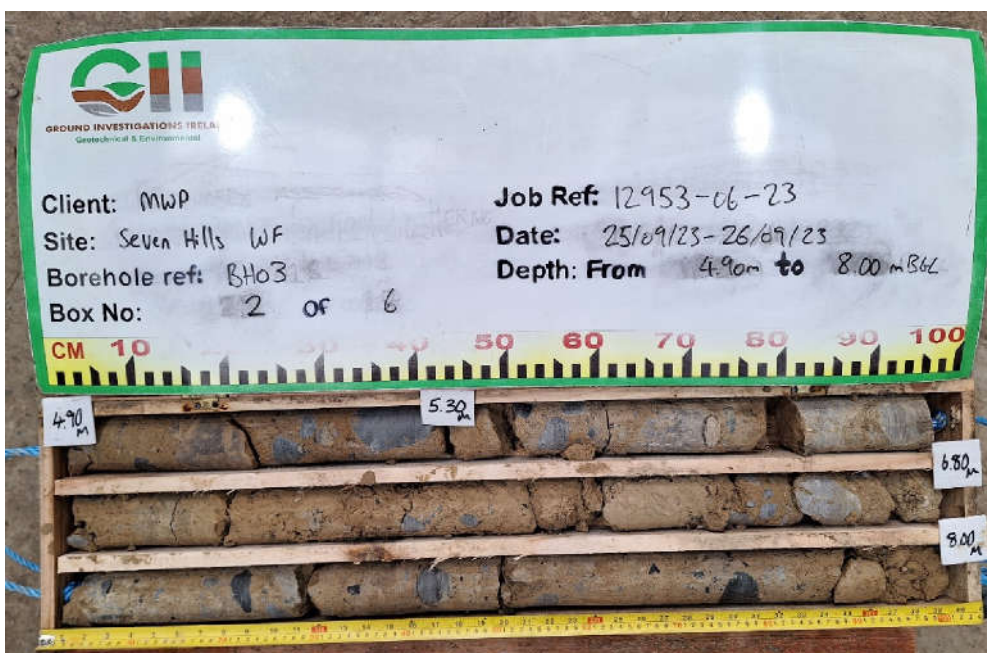
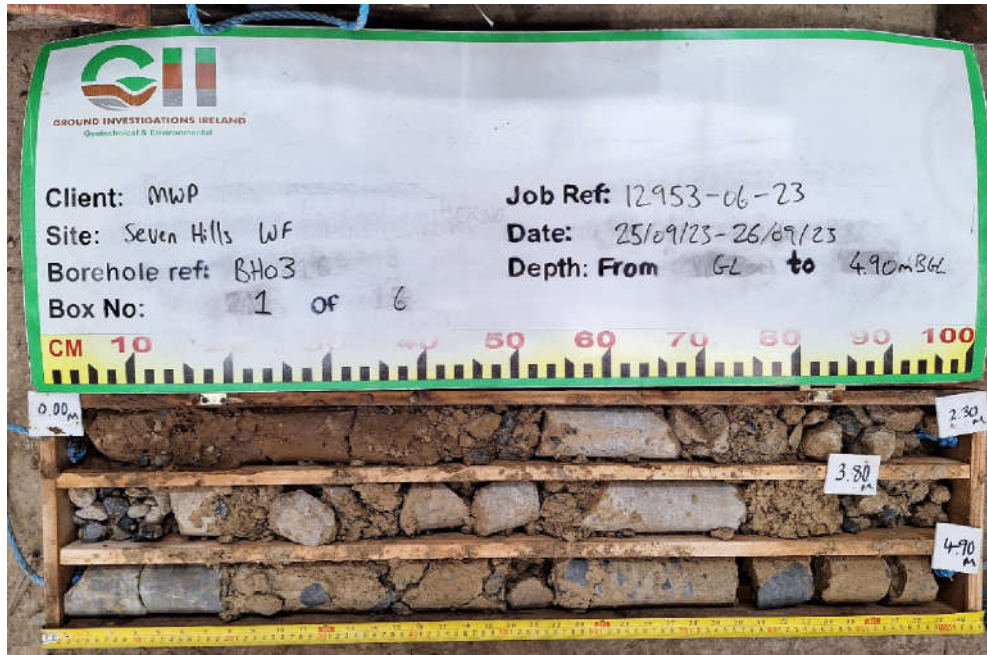


Rotary Core Borehole Photographs





RC-03

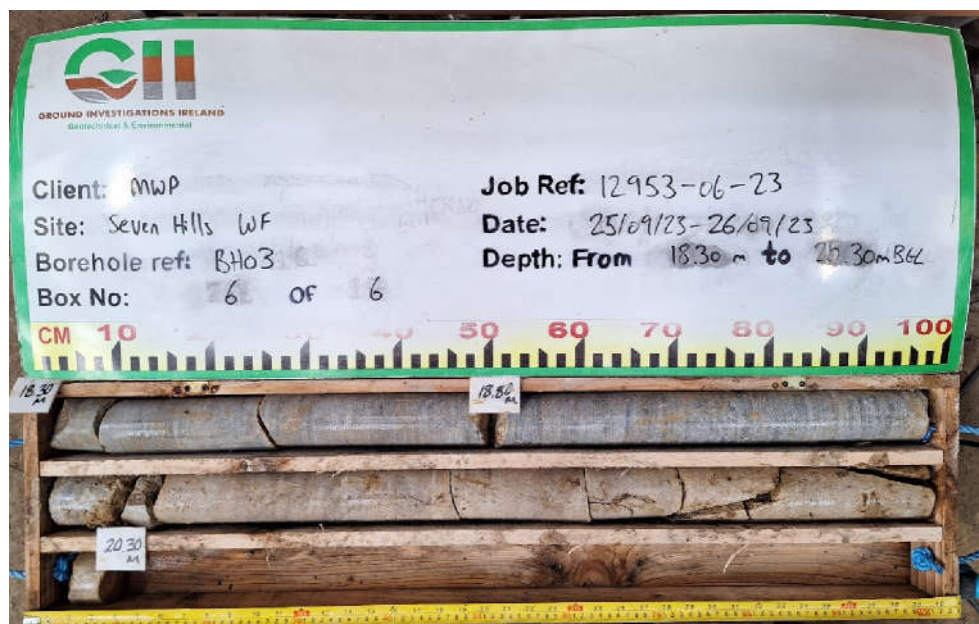
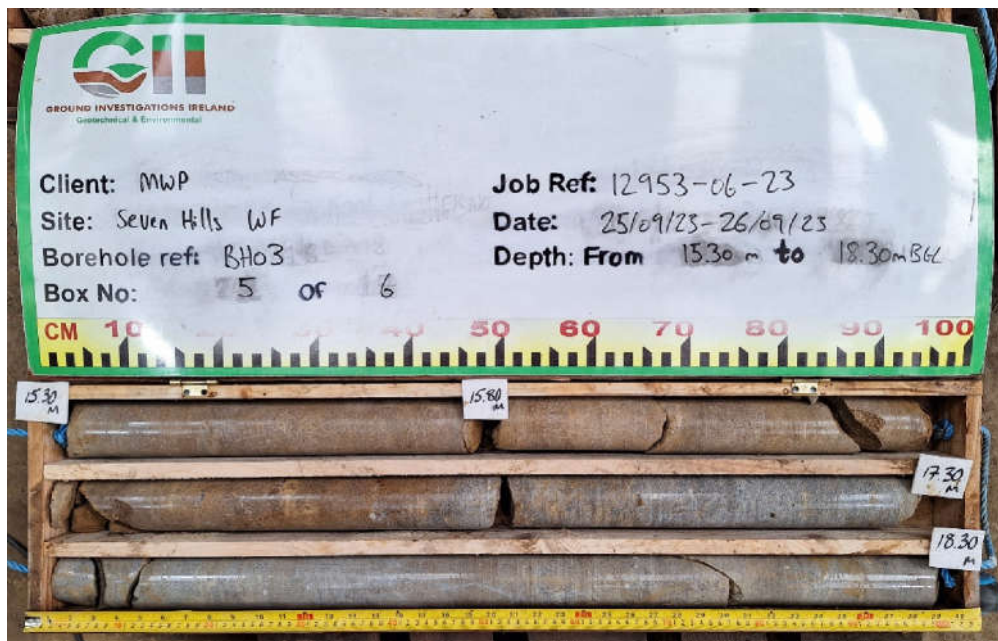
Rotary Core Borehole Photographs



Rotary Core Borehole Photographs





Rotary Core Borehole Photographs




Rotary Core Borehole Photographs

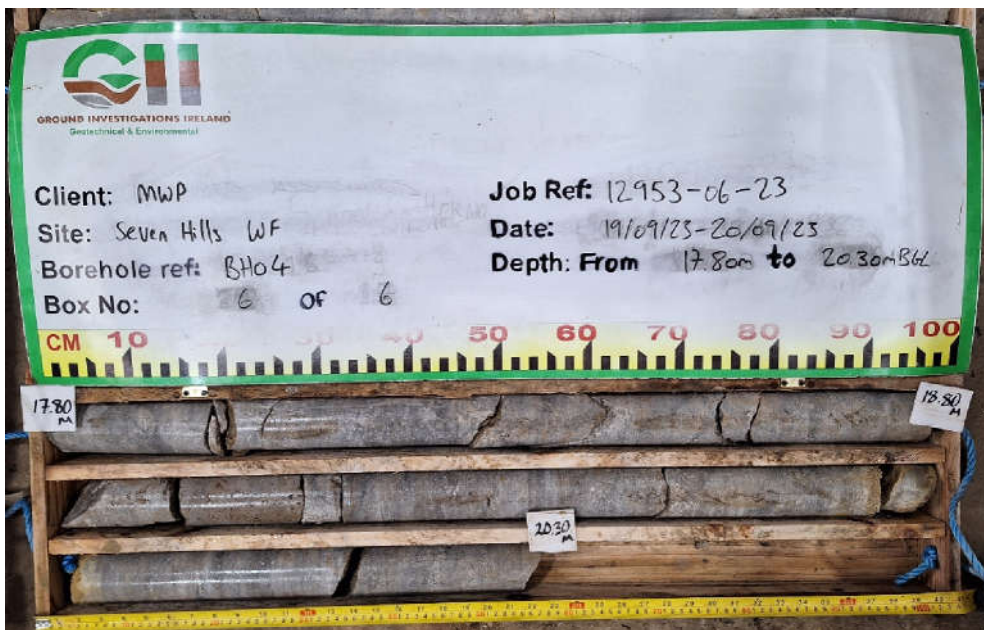

RC-04



Rotary Core Borehole Photographs

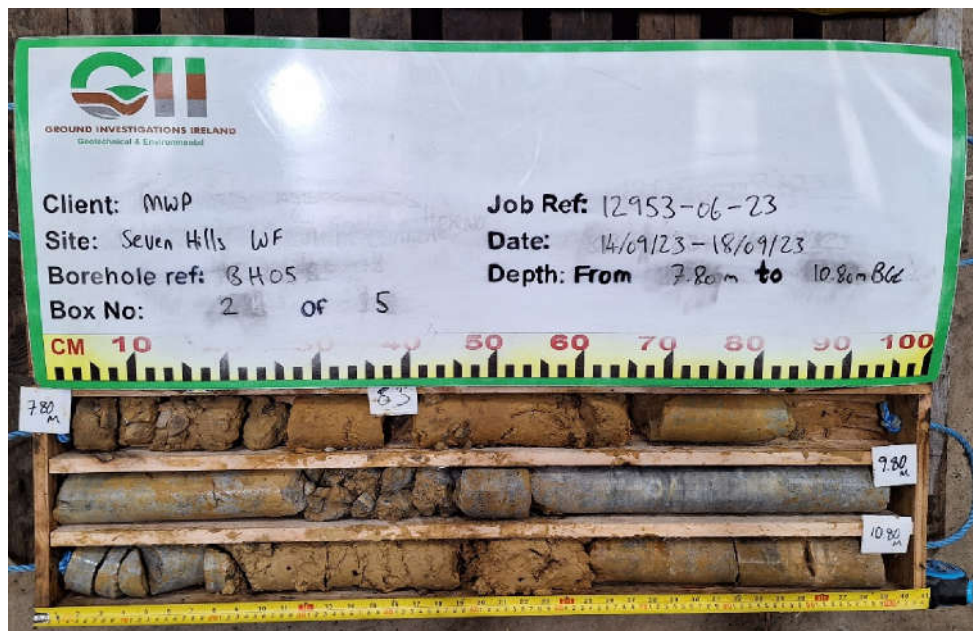


Rotary Core Borehole Photographs





Rotary Core Borehole Photographs


RC-05




Rotary Core Borehole Photographs





Rotary Core Borehole Photographs




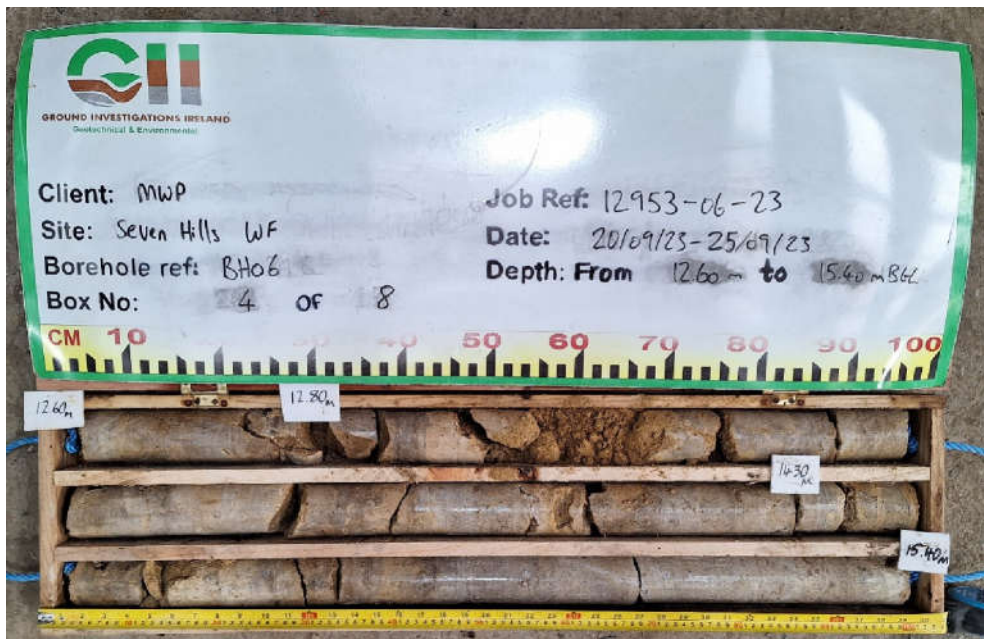
RC-06



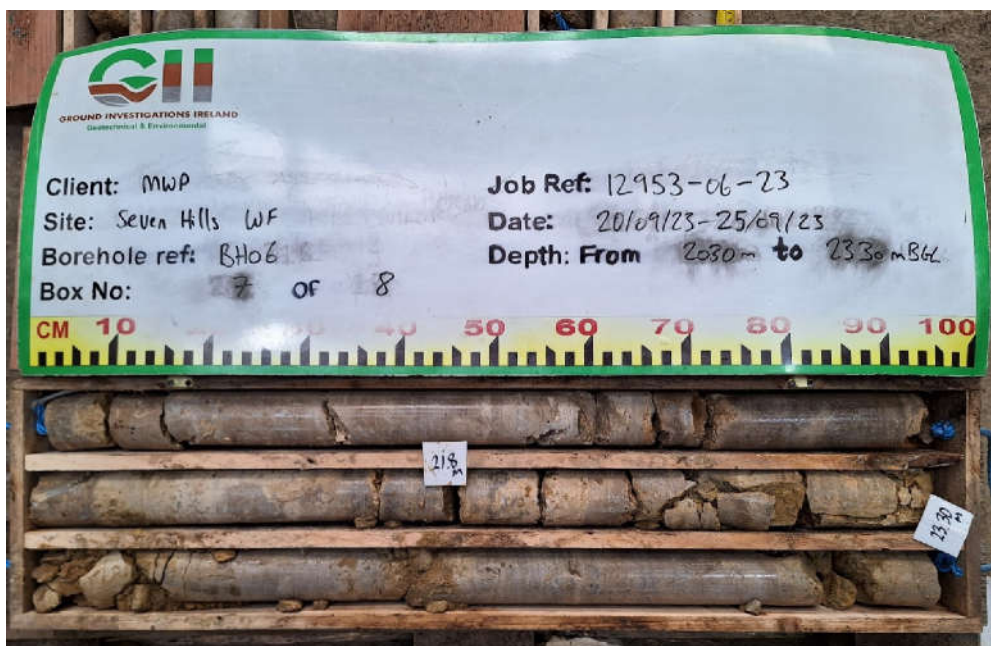
Rotary Core Borehole Photographs




Rotary Core Borehole Photographs



Rotary Core Borehole Photographs



Rotary Core Borehole Photographs



APPENDIX 6 – Laboratory Testing



APPENDIX 7 – Groundwater Monitoring





Tel: 01 601 5175 / 5176
Email: info@gii.ie
Web: www.gii.ie

GROUNDWATER MONITORING

Seven Hills Wind Farm

[illegible]

